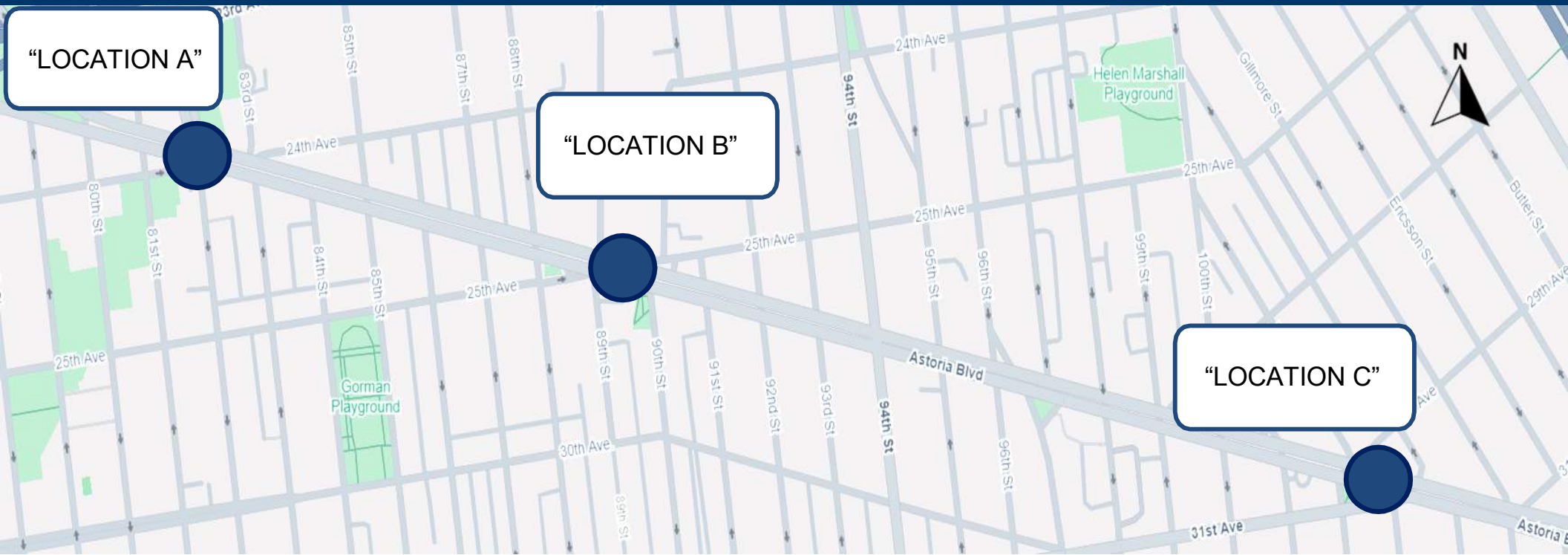


Project ID: HWQ1201

Astoria Boulevard Safety Improvements Borough of Queens

QUEENS COMMUNITY BOARD NO. 3
January, 2026

Project Overview



\$15.6M Project

- \$12.08M from City Fund
- \$1.00M from Reso Fund
- \$2.00M HUD Funding – Non City Fund

Crash Summary, 2019-2021 (3 years)

	Total Crashes
Pedestrian	3
Bicyclists	3
Motor Vehicle Occupant	59
Total	65

PROJECT IS BROKEN DOWN INTO 3 DIFFERENT LOCATIONS ALONG ASTORIA BOULEVARD

LOCATION A:

- ASTORIA BOULEVARD BETWEEN 80TH STREET & 84TH STREET
- 24TH AVENUE BETWEEN 81ST STREET & 84TH STREET

LOCATION B

- ASTORIA BOULEVARD BETWEEN 88TH STREET & 90TH STREET
- 25TH AVENUE BETWEEN 88TH STREET & 90TH STREET

LOCATION C

- ASTORIA BOULEVARD BETWEEN 102ND STREET & HUMPHREYS STREET

PROJECT GOALS

1. ENHANCE PEDESTRIAN SAFETY AND SHORTEN PEDESTRIAN CROSSINGS
2. IMPROVE PEDESTRIAN CIRCULATION
3. CREATE ADA COMPLIANT CROSSINGS/RAMPS
4. REDUCE CONFLICTS BETWEEN PEDESTRIANS, CARS & BIKES
5. IMPROVE BUS STOP & BOARDING CONDITION FOR PEDESTRIANS

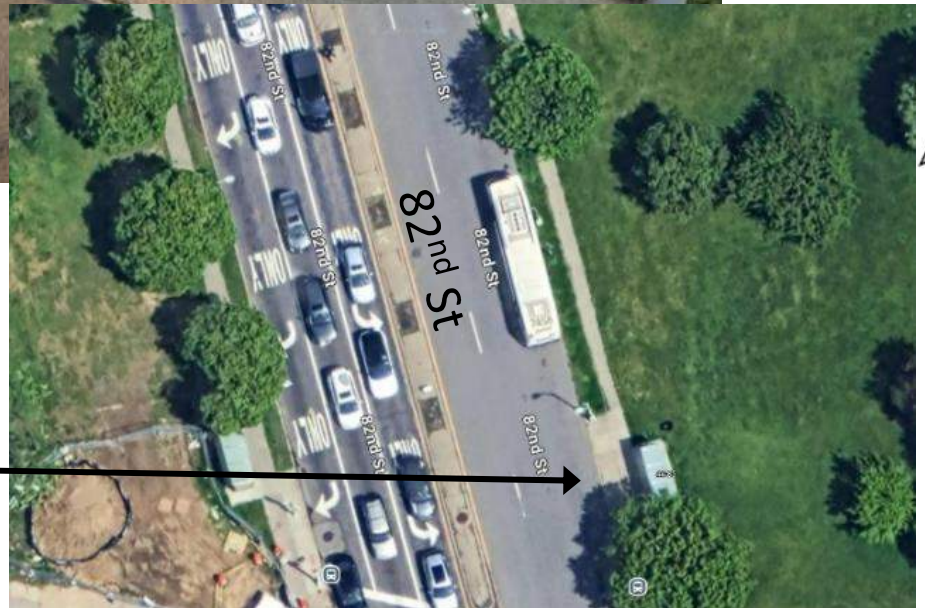


SCOPE OF WORK

1. CONSTRUCT NEW CURB, CURB RAMPS & MEDIAN TIP EXTENSIONS
2. CONSTRUCT NEW BUS BULBS
3. CONSTRUCT NEW RETAINING WALLS
4. CREATE NEW LEFT TURN BAYS & CROSSWALKS
5. CREATE NEW DEDICATED BIKE LANES AND ACCESS ROUTES
6. ADD LANDSCAPING, BENCHES AND LEANING BARS AT VARIOUS LOCATIONS
7. RELOCATE EXISTING FIRE HYDRANTS TO NEW CURB LINE AS NEEDED
8. RESET UTILITY MANHOLES AND GRATES TO RECONSTRUCTED ROADWAY SURFACE
9. INSTALL ROADWAY DRAINAGE CATCH BASINS AS NEEDED TO REDUCE PONDING. NEW CATCH BASINS TO CONNECT TO EXISTING STORM SEWER SYSTEM. NO MAJOR STORM SEWER PIPE RECONSTRUCTION ANTICIPATED.



Existing Conditions – Location A




Astoria Blvd & 82nd Street:
No Bus Bulb or Bus Pad

Existing Conditions – Location A



Astoria Blvd, 82nd Street & 24th Ave:
Long Walking Distance for
Pedestrians to Cross Major
Roadway




Existing Conditions – Location A



Astoria Blvd & 24th Avenue:
No Pedestrian Access Route

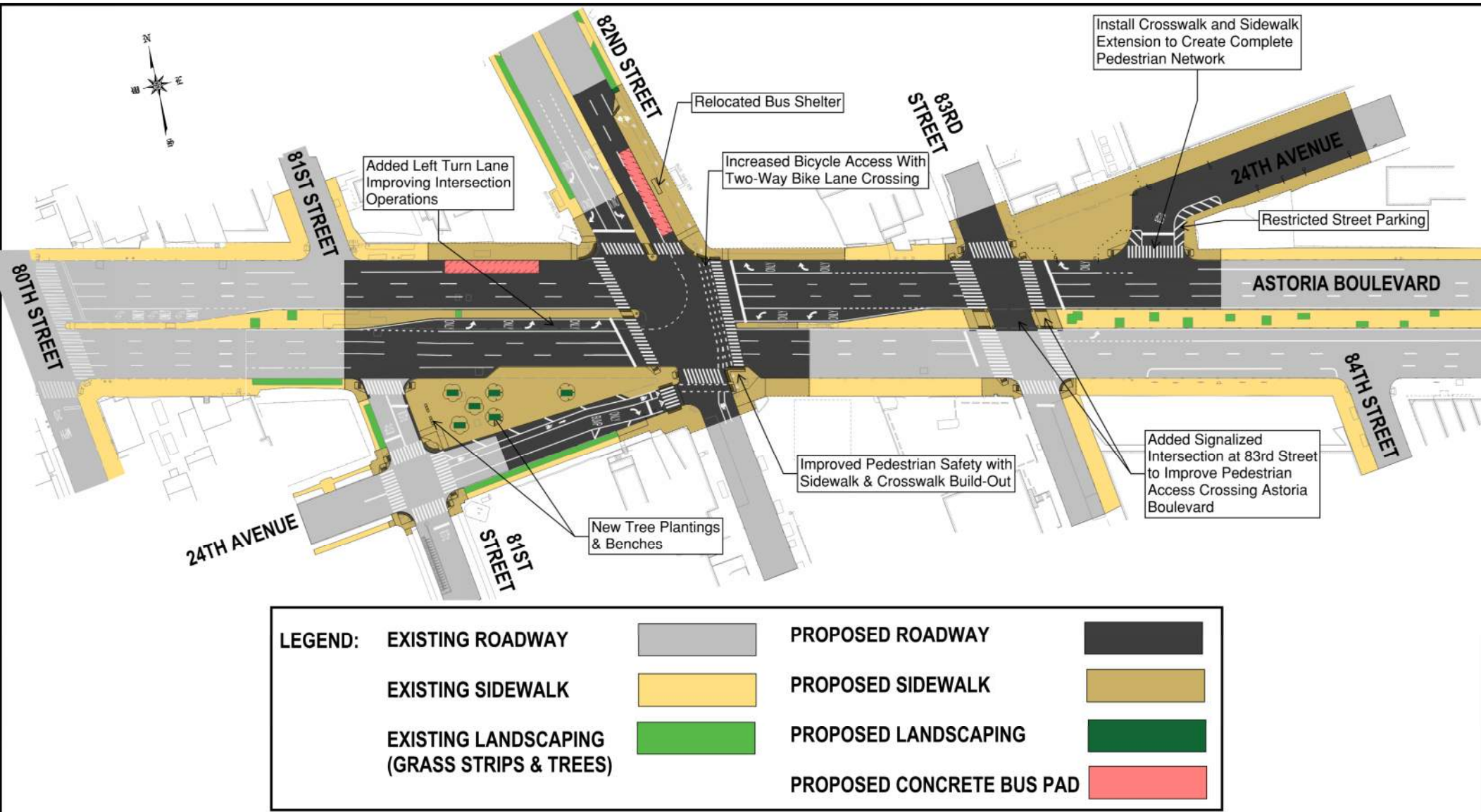


Existing Conditions – Location A



Astoria Blvd & 83rd Street:
No Pedestrian Crossing

PROJECT IMPROVEMENTS – LOCATION A




Existing Conditions – Location B



Astoria Blvd & 88th Street:
Non-ADA Compliant Median
Island and Corner Ramps for
Pedestrian Crossing



Existing Conditions – Location B



Astoria Blvd & 89th Street & 25th Avenue:
No Pedestrian Access Route
and Long Walking Distance for
Pedestrian Crossing




Existing Conditions – Location B



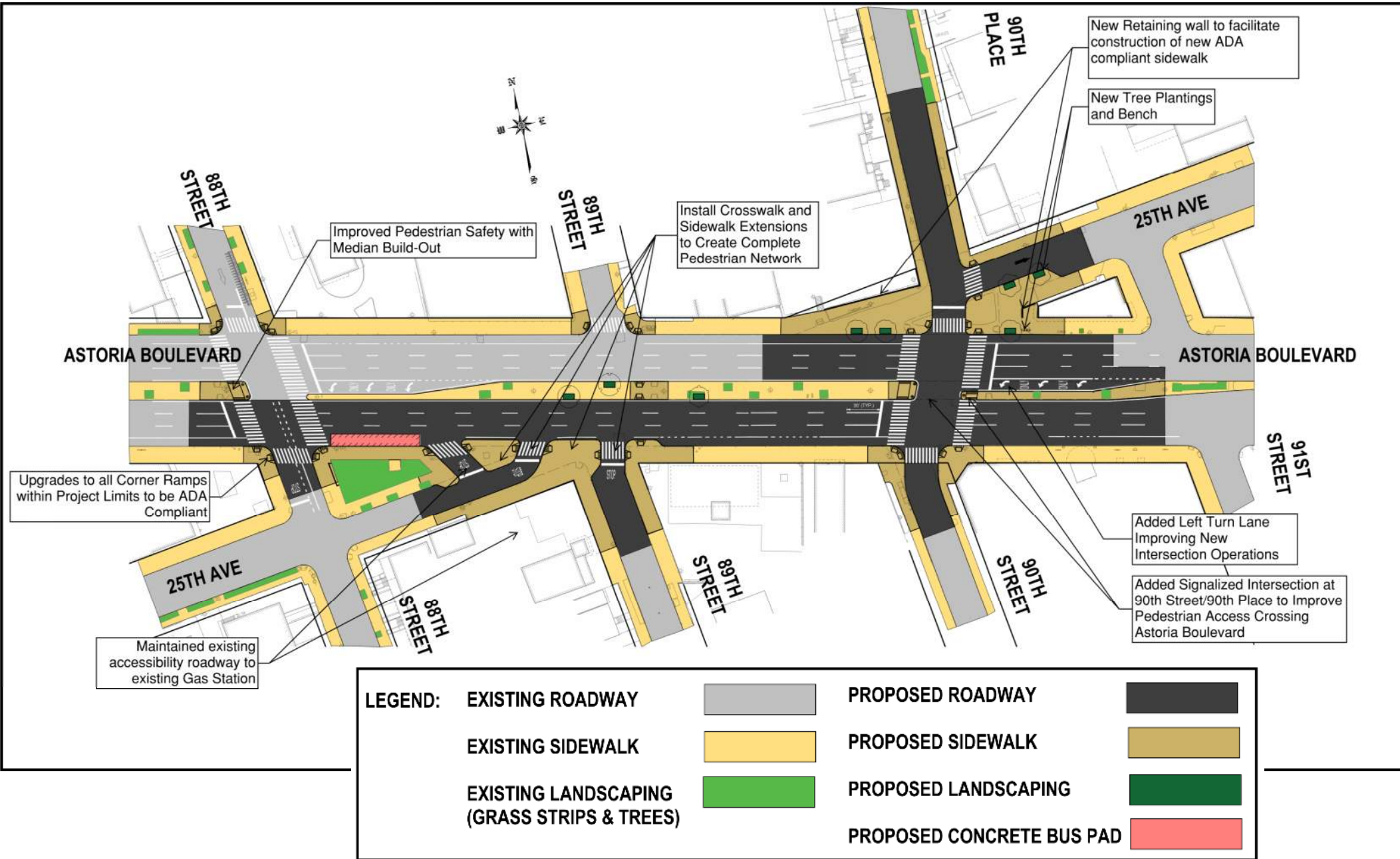
Astoria Blvd & 90th Place & 25th Avenue:
No Pedestrian Access Route

Existing Conditions – Location B



Astoria Blvd & 90th Place & 91st Street:
No Pedestrian Crossing

PROJECT IMPROVEMENTS – LOCATION B



Existing Conditions – Location C



Astoria Blvd & 102nd Street:
Non-ADA Compliant Median
Island for Pedestrian Crossing

Existing Conditions – Location C

Astoria Blvd & McIntosh St / 29th Ave:
Skewed Crosswalk for Pedestrians to Cross
Major Roadway



Existing Conditions – Location C

Astoria Blvd & Humphreys Street:
Skewed Crosswalk for Pedestrians to Cross
Major Roadway



PROJECT IMPROVEMENTS – LOCATION C



PROJECT SCHEDULE

2026	January	Community Presentation and Outreach
2027	January	Design Completion
2027	Fall	Construction Begins (Estimated duration of construction procurement is 9 months)
2029	Fall	Construction Ends (Estimated duration for full project construction is 24 months)

CONSTRUCTION PHASE

1. CONSTRUCTION STAGING TO MINIMIZE IMPACTS TO DRIVERS AND PEDESTRIANS ALONG THIS ROUTE DURING PEAK HOURS
2. CONTINUOUS COORDINATION WITH COMMERCIAL PROPERTIES TO REDUCE DISRUPTIONS TO BUSINESS ACTIVITIES
3. TREE REMOVAL MAY BE REQUIRED DUE TO PROJECT IMPACTS OR FAILING TREE CONDITION
4. POTENTIAL FOR SHORT TERM LANE CLOSURE AND REDUCED STREET PARKING
5. MEASURES TAKEN TO REDUCE SEDIMENT RUNOFF FROM CONSTRUCTION ACTIVITIES



COMMUNITY OUTREACH

- **DDC's Office of Community Outreach + Notification (OCON)** works with CB's, BID's, local businesses, and other community stakeholders impacted by construction.
- DDC will assigned a dedicated on-site Community Construction Liaison (CCL). The CCL information will be provided at the pre-Construction phase:

Email: TBD

Phone: TBD

Field Office Location: TBD

Field Office Hours: 7AM to 3:30PM



**DDC Project Lead: Cynthia Muniz-Rivera, munizricy@ddc.nyc.gov
718-391-2125.**

1

COMMUNITY OUTREACH (continued)

Community Construction Liaison (CCL) responsibilities are as follows:

- First point of contact, maintain on-site presence and communications.
- Identify, resolve, and/or proactively address issues and inquiries.
- Distribute advisories and weekly construction activities newsletter.
- Provide 72-hour and 24-hour (confirmation or cancellation) advisories for work impacts by email and door to door.
- Attend community board monthly DSC meetings and other community meetings as necessary, to keep the community informed of the project schedule and impacts.

COMMUNITY CONSTRUCTION LIAISON INVOLVEMENT

Keeping You Informed.

The on-site CCL works directly with the project team. CCL will address community concerns, respond to inquiries, attend meetings, as needed, as well as distribute project related materials to keep the community informed and notified.

PROJECT INFORMATION CARD (PIC)



ADVISORIES

COMMUNITY ADVISORY

PROJECT NAME: Installation of Non-Standard Pollution Control Measures
 PROJECT: IMP19M1C2 BOROUGH: Manhattan ADVISORY ISSUED: 12-12-2025

No Parking Modify Catch Basin and Install Chute Connections

Mon, Dec 15 thru Fri, Dec 19, 2025
 Work Hours: 7:00 AM - 3:30 PM

Locations include northwest corners of
 - Avenue A and East 3rd Street
 - 1st Avenue and East 3rd Street

Curbside parking restrictions in effect near work zones; vehicles will be towed. Please observe posted signage. These temporary restrictions support ramp improvements. Anticipate machinery, noise, and dust during work hours.

If you have any questions, concerns, or would like to learn more about this DDC Project, please call the Community Construction Liaison.

Elizabeth E. Joy Baptista, CCL
 Field Office: 54 W 20th St, Suite 702
 Office: 646-375-3623 Ext. 1
 Cell: 906-367-2485
 Email: baptista.ez@nyc.gov

During non-emergency hours please contact 311 for non-emergency city services.

PLEASE NOTE: Due to unforeseen conditions, site conditions, etc. it may become necessary to change some scheduled work locations and operations.

City Affairs | Elizabeth E. Joy Baptista, CCL
 Project | Community Construction Liaison

WEEKLY LOOK AHEAD BULLETIN

WEEKLY CONSTRUCTION BULLETIN

08/06/18 - 08/10/18

Distributes Water Main Extension and Replacement PROJECT # MED645 BOROUGH: Manhattan DATE ISSUED: 08/06/18

The following is an anticipated work schedule for the upcoming week. However, due to unforeseen field and weather conditions, it may become necessary to change some scheduled work locations, operations and dates.

DATE	WORK HOURS	LOCATION	OPERATION
08/06/18	7:00 am - 4:00 pm	East Side of Battery Between Grand Street and Broome Street	Excavation for the extension of water main replacement.
08/07/18	7:00 am - 4:00 pm	South Side of West LIP Street Between LIP Street and Washington Street	WPI work.
08/08/18	8:00 am - 4:00 pm	East Side of Battery Between Grand Street and Broome Street	Water and sewer for the extension of water main replacement.
08/09/18	7:00 am - 4:00 pm	South Side of West LIP Street Between LIP Street and Washington Street	Excavation operation for the purpose of water main replacement.
08/10/18	7:00 am - 4:00 pm	East Side of Battery Between Grand Street and Broome Street	Watering/retention operations.
08/06/18	9:00 am - 4:00 pm	South Side of West LIP Street Between LIP Street and Washington Street	Utility Installation.

Ed de Bruijn | Lorraine Gallo
 Mayor | Commissioner

PROJECT UPDATES

Project Update

Manhattan
 October 2025
 Project ID: MED645

Installation of Distribution Water Main Various Locations

The New York City Department of Design and Construction (NYC DDC) continues to manage the Multi-phased distribution water main replacement project, MED645. Work includes, but is not limited to, water main installation at various locations, utility upgrades, and the installation of new hydrants.

Please note that NYC DDC is managing this project on behalf of our agency partner, the New York City Department of Environmental Protection (NYC DEP).

Work Completed as of October 2025:

- Chutes (R, Z) at Street between 18th Avenue and 11th Avenue) All infrastructure work has been completed, and the contractor is finalizing the punch list.
- Fulton District (R, 15th St, 16th St and 9th Avenues) All infrastructure work has been completed, and the contractor is finalizing the punch list.
- Hudson (E, 25th Street (near Madison and 5th Avenues) The contractor completed part of the utility restoration and performed hand care excavations moving west toward 7th Avenue.
- Duane Square (E, 10th Street to E, 10th Street on Irving Place) The contractor is performing hand care excavations to install the gas main and make way for our water main.

Fourth Quarter 2025: The anticipated work is as follows:

The construction crew will continue hand care excavation work to restore utility facilities. A scheduled water shutdown will take place to facilitate the replacement and installation of a new water main on W, 20th Street, between Madison Avenue and 5th Avenue.

Construction completed on the Fulton Location (W, 17th Street between 5th Avenue and 10th Avenue)

Thank You

Questions?



NYC
DDC Department of
Design and
Construction

